

SEE SHEET F

(CLASS HURRICANE PARK (NOT A

SEE SHEET G










BROOKLINE, NH

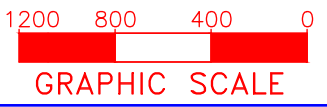
SEE SHEET L

TAX MAP H MASON, NH SCALE: 1"=800' JULY 2015

THE INFORMATION SHOWN HEREON WAS PREPARED BY BOB LAROCHELLE FROM VARIOUS PLANS, AND AERIAL PHOTOGRAPHS PROVIDED TO THE TOWN OF MASON, THE TOWN AND PREPARER ASSUME NO RESPONSIBILITY FOR THE ACCURACY OR COMPLETENESS OF THIS INFORMATION. DO NOT USE FOR DEED DESCRIPTIONS.

LEGEND:

-  DENOTES LAND IN CURRENT USE
-  DENOTES PRIVATE CONSERVATION LANDS
-  DENOTES PUBLIC CONSERVATION LANDS
-  DENOTES TOWN LANDS
-  NORTH
-  DENOTES STREET ADDRESS AND HOUSE LOCATION
-  DENOTES WATER HOLE
-  DENOTES WATER COURSE
-  DENOTES TRAIL



SEE SHEET L

