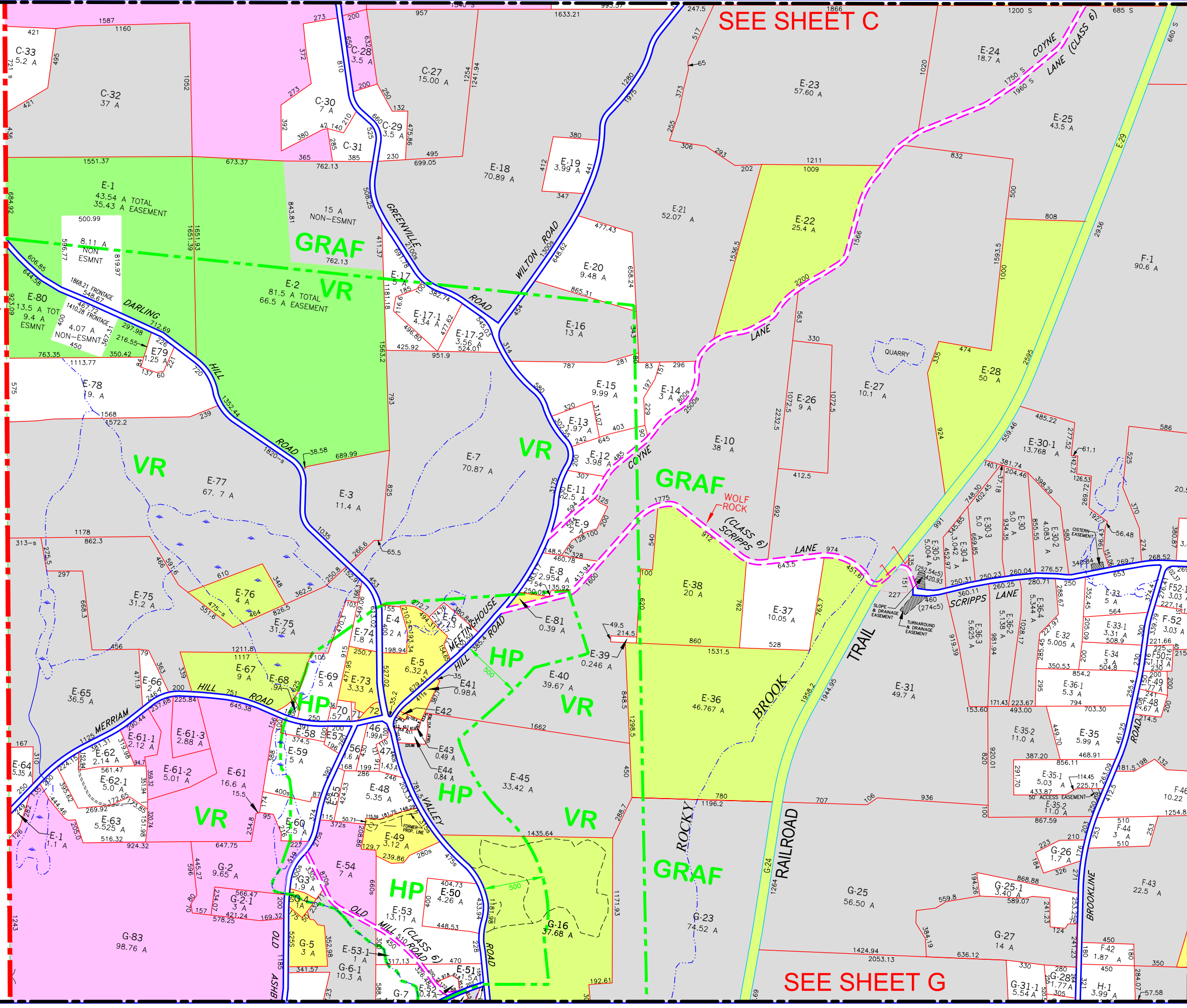


GREENVILLE, NH






SEE SHEET C

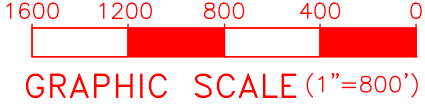


SEE SHEET F



LEGEND:

-  DENOTES LAND IN CURRENT USE
-  DENOTES PRIVATE CONSERVATION LANDS
-  DENOTES PUBLIC CONSERVATION LANDS
-  DENOTES TOWN LANDS
-  DENOTES BRONSON POTTER LAND GIFT



THE INFORMATION SHOWN HEREON WAS PREPARED BY BOB LAROCHELLE FROM VARIOUS PLANS, AND AERIAL PHOTOGRAPHS PROVIDED TO THE TOWN OF MASON. THE TOWN AND PREPARER ASSUME NO RESPONSIBILITY FOR THE ACCURACY OR COMPLETENESS OF THIS INFORMATION. DO NOT USE FOR DEED DESCRIPTIONS.

TAX MAP E
MASON, NEW HAMPSHIRE
SCALE: 1"=800' APRIL 2011

SEE SHEET G