

TAX MAP J

MASON, NEW HAMPSHIRE

SCALE: 1"=800'

APRIL 2010

1600 1200 800 400 0



GRAPHIC SCALE (1"=800')

THE INFORMATION SHOWN HEREON WAS PREPARED BY BOB LAROCHELLE FROM VARIOUS PLANS, AND AERIAL PHOTOGRAPHS PROVIDED TO THE TOWN OF MASON. THE TOWN AND PREPARER ASSUME NO RESPONSIBILITY FOR THE ACCURACY OR COMPLETENESS OF THIS INFORMATION. DO NOT USE FOR DEED DESCRIPTIONS.

GREENVILLE, NH


NEW IPSWICH, NH




ASHBY, MA

SEE SHEET G

VR
GRAF

SEE SHEET K



-  DENOTES PRIVATE CONSERVATION LANDS
-  DENOTES PUBLIC CONSERVATION LANDS
-  DENOTES TOWN LANDS
-  DENOTES BRONSON POTTER LAND GIFT

