





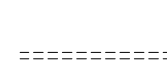




-  DENOTES BRONSON POTTER LAND GIFT
-  DENOTES PRIVATE CONSERVATION LANDS
-  DENOTES PUBLIC CONSERVATION LANDS
-  DENOTES TOWN LANDS
-  DENOTES TAX MAP AND PARCEL NUMBER
-  DENOTES CLASS 6 ROADS
-  DENOTES ZONE LINE
-  DENOTES WOODS ROAD
-  DENOTES TRAIL

CONSERVATION LANDS
TOWN OF MASON NH

SCALE: 1"=1000' APRIL 1, 2010

